

# LAKE RIDGE PARKWAY TRAIL 5-MILE ROUTE (OUT & BACK)



Park at **Lake Ridge Elementary** (1020 Lake Ridge Parkway) and hop on Lake Ridge Parkway trail for this 5 mile out and back ride.

## SELFIE SPOTS

Be sure to take a break and snap a selfie at these spots:



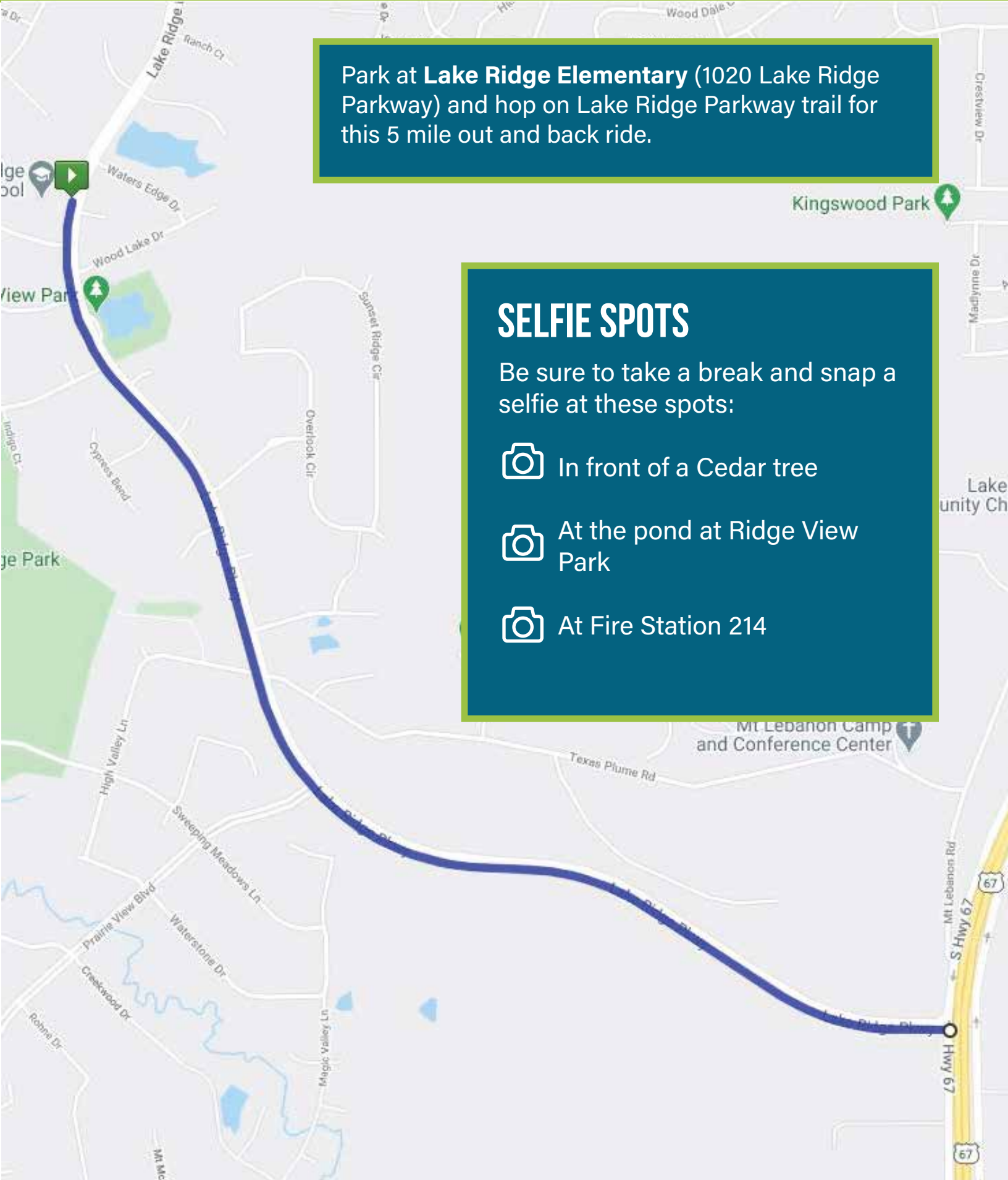
In front of a Cedar tree



At the pond at Ridge View Park



At Fire Station 214



# MANSFIELD ROAD TRAIL 4-MILE ROUTE (OUT & BACK)



Park at **Community Center Park** (1740 Mansfield Rd.) and hop on **Mansfield Road Trail** for this 4 mile out and back ride. Mansfield Road is the first “complete street” design in Cedar Hill. The road design includes bioswales to filter stormwater and expanded bridge capacity to allow wildlife to pass under the roadway.

**This route passes down and back up a challenging hill and is recommended for experienced cyclists only.**

## SELFIE SPOTS

Be sure to take a break and snap a selfie at these spots:



Cedar Hill entrance sign



A park bench along the trail



The top of the hill once you’ve made it back up!



# PLEASANT RUN TRAIL TO BALCONES TRAIL 8-MILE ROUTE (OUT & BACK)






Park at the **Tri-City Animal Shelter** (1150 E. Pleasant Run Rd.) and hop on **Pleasant Run Trail** for this 8 mile out and back ride. The route connects to the new Balcones Trail, which links three nature preserves and the Cedar Hill State Park in an area known for rolling green hills and scenic natural areas.

**This route requires on-street crossing at major intersections and is recommended for experienced cyclists only.**

## SELFIE SPOTS

Be sure to take a break and snap a selfie at these spots:

-  The Tri-City Animal Shelter & Adoption Center
-  The monument sign at Hillside Village Shopping Center
-  The "Bike Garden" at the first amenity station on Balcones Trail



# RED OAK CREEK TRAIL 3-MILE ROUTE (OUT & BACK)



Park at **Virginia Weaver Park** (631 Somerset Rd.) and hop on **Red Oak Creek Trail** for this 3 mile out and back ride. Red Oak Creek Trail connects residential areas to schools, parks, and the **Alan E. Sims Recreation Center**.

## SELFIE SPOTS

Be sure to take a break and snap a selfie at these spots:



The resident opossum at the creative playground at Virginia Weaver Park



One of the five Red Oak Creek Trail signs along the trail



The park sign at Dot Thomas Park

